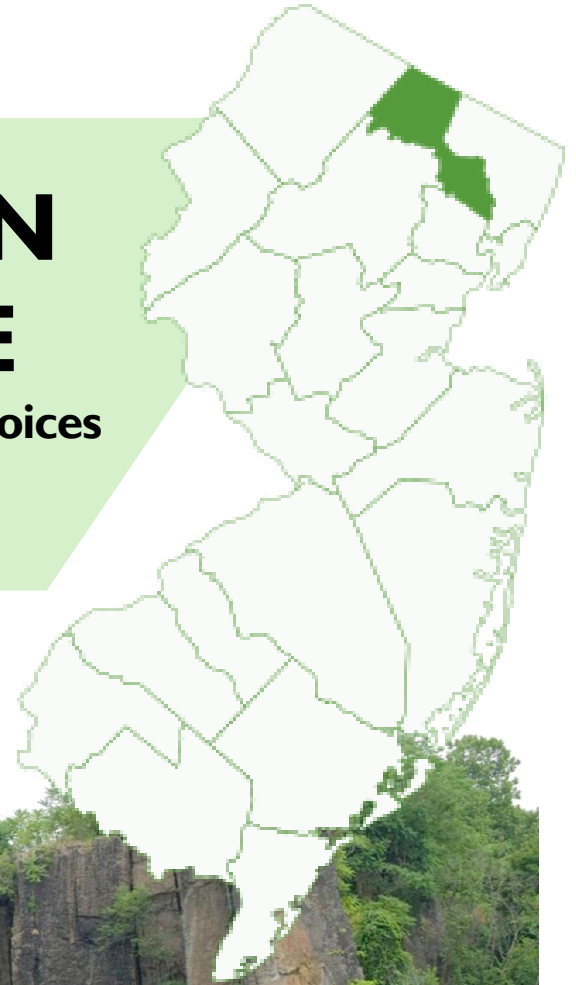




TRANSPORTATION RESOURCE GUIDE

Empowering Smarter Transportation Choices

A photograph of a scenic waterfall cascading over dark, rocky terrain. A large, arched steel truss bridge spans across the top of the waterfall. The surrounding area is lush with green trees and vegetation. A large green diagonal graphic element is overlaid on the left side of the image.

Passaic County

Meadowlands Transportation Brokerage Corporation
144 Park Place East, Wood-Ridge, NJ 07075
(201) 939-4242 | www.ezride.org

Acknowledgment & Disclaimer

Acknowledgment

This publication was prepared with funding from the North Jersey Transportation Planning Authority (NJTPA) and the Federal Highway Administration (FHWA). This document is disseminated under the sponsorship of NJTPA and FHWA in the interest of information exchange. The NJTPA is solely responsible for its contents.

Disclaimer

This Guide contains information gathered from publicly accessible websites and other sources believed to be reliable. However, the accuracy, completeness, and timeliness of such information cannot be guaranteed. The inclusion of any transportation provider in this report does not constitute or imply endorsement, approval, or recommendation by EZ Ride.

TABLE OF CONTENTS

Acknowledgment & Disclaimer	1
1. Introduction	3
2. Passaic County Transportation	4
3. Municipal Transportation	5
4. NJ TRANSIT Services	7
1. Transportation by Train	7
2. Planning Your Trip by Bus.....	9
3. Fares & Discounts	10
4. NJ TRANSIT Trip Planner	12
5. NJ TRANSIT Bus & Rail Services – Passaic County	13
6. NJ TRANSIT Bus Routes	14
5. NJ TRANSIT Access Link	15
6. Bikes on Buses & Trains	16
7. TNC's & Related Programs	17
8. Non-Profit Transportation Providers	18
American Cancer Society.....	18
Catholic Charities	18
EZ Ride	19
9. Private Wheelchair Accessible Transportation	26
10. Microtransit.....	27
11. Private Bus Service.....	28
12. Local Taxi Companies	30
13. NJTIP At Rutgers University	31
14. EV Resources	32
15. Conclusion.....	33

1. Introduction

Welcome to your comprehensive Passaic County Resource Mobility Guide.

In today's fast-paced world, mobility is more than just getting from point A to point B. It's about freedom, efficiency, and sustainability. Whether you want to enhance your daily commute, find a home near convenient public transportation, or evaluate transportation options for an aging parent or a loved one with disabilities, this guide will serve as your gateway to smarter, smoother, and more sustainable movement in Passaic County.

Why Mobility Matters?

Mobility affects every aspect of our lives, from our daily routines to our long-term health and the environment. As urban populations grow and technology evolves, the way we move also changes rapidly. This guide is designed to help you navigate these changes, make informed choices, and embrace the exciting future of transportation.

What You'll Find?




This guide highlights a wide range of transportation services and resources offered by Passaic County, municipalities, transportation network companies (TNCs), non-profit organizations, private wheelchair transportation providers, local taxi companies, private buses, NJ TRANSIT bus & rail services, and the New Jersey Travel Independence Program. While walking and biking are the most sustainable and healthy forms of transport, this guide does not cover pedestrian and biking facilities. Instead, it focuses primarily on transit and transportation services for older adults and people with disabilities.

Each section provides additional details, including program contacts, eligibility criteria, and application processes, making this guide a one-stop resource for transportation assistance in Passaic County.

Whether you're a CEO determining the ideal location for your business, a social worker or healthcare professional helping clients with transportation, a new resident, a city planner, a visitor, or someone simply striving for more efficient journeys, this guide has something for you. Let's embark on this journey together, toward a more mobile, connected, and sustainable future.


2. Passaic County Transportation





 Address: 1310 Route 23 North,
Wayne, NJ, 07470
 (973) 305-5756
 Website: passaiccounty.org

Paratransit

- Curb to curb transportation for Passaic County residents 60 years of age or older and individuals with disabilities.
- Non-Emergency transportation to medical appointments, shopping centers, county-run nutrition, adult day care sites, and for disabled residents to attend group work programs.
- All rides are scheduled on a first come, first served basis depending on availability
- There is no fee for service, however a donation of \$2.00 per ride is suggested.
- To schedule a ride, call Monday through Friday, from 8:00 A.M. to 4:00 P.M.

Clifton Residents:
 (973) 470-2235

Passaic Residents:
 (973) 365-5754

For All Other Municipalities:
 (973) 305-5756

Veterans Services

- The Office of Veterans' Services provides information and referrals and assists with applications for entitlements to the United States Department of Veterans Affairs, i.e., pensions, compensation, survivor's benefits, medical, burial, nursing home placements, prescription, insurance, and education benefits for Veterans of all components.
- Transportation is available to the Veteran's Hospital in East Orange on Mondays and Tuesdays by Passaic County Paratransit and Wednesdays by Clifton Outreach.
- For more information or to make a trip reservation call **(973) 305-5756**

3. Municipal Transportation

Alongside county services, several municipalities operate their own transportation programs. Below is a list of the services available in each municipality.

Municipality	Type of Service	Eligibility-Age	Service Hours	Phone & Website
1. Bloomingdale	Pace Dial-A-Ride, a curb-to-curb bus service throughout the township and nearby destinations. Riders pay \$3 per trip (\$1.50 for seniors/students/disabled), children under 7 years of age riding free with a paying adult. Trips must be scheduled in advance. An initial registration is required.	(65+) Students, Disabled Residents	Monday - Friday 8:00 A.M. – 6:00 P.M. Saturday 9:00 A.M. – 1:30 P.M. Sunday 9:00 A.M. – 2:30 P.M.	Registration and Reservations: (800) 713-7445 Bloomingdale Pace-Dial-A-Ride Bus Service
2. Clifton	Bus service throughout Passaic County and out of County within 5-mile radius. \$4 for a round trip and \$2 for a one-way trip for medical appointments, grocery shopping, nutrition sites, and trips to the senior center. Wheelchair-accessible vehicles are available by request (aid must be present).	60+	Monday - Friday 8:00 A.M. – 4:00 P.M.	(973) 470-2235 or (973) 470-2236 Clifton Outreach Transportation Services
3. Little Falls	Free bus for groceries, shopping and medical appointments. Five days reservation advance notice required.	55+ & Eligible Disabled Residents	Monday & Friday 8:00 A.M. - 2:00 P.M. Tuesday & Thursday 8:00 A.M. - 2:30 P.M.	(201) 994-6831 Little Falls Senior Bus
4. Passaic	Free shuttle service connecting residential neighborhoods, business districts, and recreational areas across downtown and uptown locations.	All Residents & Visitors	Monday - Friday 7:30 A.M. - 11:30 A.M. 1:30 P.M. - 5:30 P.M. Saturday & Sunday 10:00 A.M. - 6:00 P.M.	(201) 994-6831 Passaic UEZ Shuttle
5. Totowa	Free bus service for rides to senior club meetings, local doctors, as well as grocery trips and other local shopping	60+	Tuesday - Friday 8:00 A.M. - 3:30 P.M.	(973) 956-1000 Ext. 1062 Totowa Senior Bus

Municipal Transportation

Municipality	Type of Service	Eligibility-Age	Service Hours	Phone & Website
6. Wayne	Free bus for shopping and other local trips including medical appointments. Bus stops include major shopping centers, Wayne Library, YMCA, and businesses along the route.	55+ & Adults with disability	Monday - Friday 9:00 A.M. - 2:00 P.M.	(973) 694-1800 Ext. 3260 Wayne Senior Bus (Scroll down to page 46, which is page 39 in the document itself)
7. West Milford	Local bus for shopping, senior services and medical appointments. Rides cost \$2.00 for each one-way ride per commuter.	All Residents	Mon – Tues – Wed 9:30 A.M. - 5:00 P.M. Saturdays 9:00 A.M. - 2:00 P.M.	(973) 728-2863 West Milford Bus
8. Woodland Park	Free bus for medical, pharmacy, post office and nursing home	60+	Monday & Friday 8:00 A.M. - 2:00 P.M. Tuesday & Thursday 8:00 A.M. - 2:30 P.M.	(973) 445-9158 Woodland Park Senior Bus

4. NJ TRANSIT Services



 **Address:** 2 Gateway
 283-299 Market St. Newark, NJ 07102
 **Phone:** (973) 275-5555
 **Website:** www.njtransit.com

About

NJ TRANSIT as the third largest transit system in the U.S., operates 166 rail stations, 62 light rail stations, and more than 19,000 bus stops, connecting key destinations in New Jersey, New York, and Philadelphia.

1. Transportation by Train



There are three train lines in Passaic County connecting with Secaucus Junction, a major transfer station within the NJ TRANSIT system. From Secaucus Junction, passengers can transfer to trains that provide direct service into New York Penn Station, facilitating convenient access to New York City. The train lines include Montclair-Boonton Line, Main/Bergen Line, and the Pascack Valley Line.

Printer-friendly timetables for each line are available by selecting 'Weekdays' and/or 'Weekends/Holidays'/Schedule in the table below.

Train Line	Schedule	
Montclair-Boonton Line	Weekdays	Weekends/Holidays
Main/Bergen Line	Weekdays (Includes Port Jervis Line busing)	Weekends/Holidays
Pascack Valley Line	Weekdays	Weekends/Holidays

You can plan your upcoming trip itinerary by train by [clicking here](#). Use the link to explore available train schedules, browse different routes, and purchase tickets.

NJ TRANSIT Services



2. Planning Your Trip by Bus

NJ TRANSIT operates multiple bus lines in Essex County. You can:

- Explore routes online using the NJ TRANSIT [Bus Point-to-Point](#) tool.
- Contact NJ TRANSIT customer service at 📞 (973) 275-5555

How to Read a Timetable

Service Designation

Destination

Pickup/Dropoff locations along the route

Weekdays

WAYNE Willowbrook Mall Shoppers Stop	LITTLE FALLS Main St. at Center Ave.	WOODLAND PARK Browertown Rd. at Lackawanna Ave.	WOODLAND PARK (Berkeley Col-lege) McBride Ave. at Lackawanna Ave.	PATERSON McTear Ave. at Carlisle Ave.	PATERSON Main St. at Market St.	PATERSON Rosa Parks Blvd. at Keen St.	PATERSON 5th Ave. at East 26th St.
1	2	3	4	5	6	7	8
540	545	-	548	553	601	611	618
600	606	-	609	615	625	635	642
B 635	641	646	-	651	701	711	718
705	711	-	714	720	730	740	747
B 735	741	746	-	751	801	811	818
810	816	-	819	825	835	845	852
840	846	-	849	855	905	916	924
B 910	917	922	-	928	939	950	958
940	947	-	950	956	1007	1018	1026
B 1010	1017	1022	-	1028	1039	1050	1058
1040	1047	-	1050	1056	1107	1118	1126
B 1110	1117	1122	-	1128	1139	1150	1158
1140	1147	-	1150	1156	1207	1218	1226
B 1210	1217	1222	-	1228	1239	1250	1258
1240	1247	-	1250	1256	1307	1318	1326
B 130	137	142	-	148	159	170	178
133	140	-	143	149	200	211	219
B 206	213	218	-	224	235	246	254
S -	-	-	-	253	305	317	326
239	246	-	249	255	307	319	328
B 312	322	327	-	334	347	359	408

To Paterson Saturdays

WAYNE Willowbrook Mall Shoppers Stop	LITTLE FALLS Main St. at Center Ave.	WOODLAND PARK Browertown Rd. at Lackawanna Ave.	WOODLAND PARK (Berkeley Col-lege) McBride Ave. at Lackawanna Ave.	PATERSON McTear Ave. at Carlisle Ave.	PATERSON Main St. at Market St.	PATERSON Rosa Parks Blvd. at Keen St.	PATERSON 5th Ave. at East 26th St.
1	2	3	4	5	6	7	8
-	-	-	-	605	612	619	626
-	740	745	-	705	712	719	726
B 840	845	849	-	855	902	909	916
940	947	-	950	956	1008	1018	1026
B 1040	1047	1051	-	1057	1109	1119	1127
1140	1147	-	1150	1156	1208	1218	1226
B 1240	1247	1251	-	1257	1309	1319	1327
140	147	-	150	156	208	219	227
B 240	248	253	-	258	310	321	329
340	348	-	351	357	409	420	428
B 440	448	453	-	458	510	521	529
540	548	-	551	557	609	620	628
B 640	647	651	-	656	704	714	722
740	747	-	749	754	802	812	820
B 840	847	851	-	856	903	911	919
940	946	-	948	953	959	1007	1015

Sundays

WAYNE Willowbrook Mall Shoppers Stop	LITTLE FALLS Main St. at Center Ave.	WOODLAND PARK Browertown Rd. at Lackawanna Ave.	WOODLAND PARK (Berkeley Col-lege) McBride Ave. at Lackawanna Ave.	PATERSON McTear Ave. at Carlisle Ave.	PATERSON Main St. at Market St.	PATERSON Rosa Parks Blvd. at Keen St.	PATERSON 5th Ave. at East 26th St.
1	2	3	4	5	6	7	8
-	-	-	-	857	905	911	916
B 1040	1048	1053	-	957	1006	1016	1023
1140	1148	-	1151	1156	1205	1215	1222
B 1240	1248	1253	-	1258	1307	1317	1324
140	148	-	151	156	205	215	222
B 240	248	253	-	258	307	317	324
340	348	-	351	356	405	415	422
B 440	448	453	-	458	507	517	524
540	548	-	551	556	604	614	621
B 640	647	651	-	656	704	714	721
740	747	-	750	755	803	813	820

704

Route Number

Times the bus will arrive at each stop

A.M. - Light face type P.M. - Bold face type

704

Route Number

with service to

- 📍 PATERSON
- 📍 WOODLAND PARK
- 📍 LITTLE FALLS
- 📍 Little Falls Station
- 📍 WAYNE
- 📍 Willowbrook Mall Shoppers Stop

and intermediate points



MyBus

MyBus is NJ TRANSIT's real-time information system for bus customers. It provides live bus location and arrival details.

- Call 📞 **(973) 275-5555** or text your bus stop number to MYBUS (69287)
- Find your bus stop ID online at njtransit.com or on MYBUS signs at bus stops statewide.



Tap and Ride

Use the new **Tap & Ride** option to pay your one-way fare on-board NJ TRANSIT buses using contactless payment cards.

- As you board, tap your card or mobile device on the on-board validator.
- Provide the number of zones you wish to travel to the bus operator for the proper fare. Take a seat and enjoy your ride – it's that easy.

Note: Some departures from Port Authority Bus Terminal still require a pre-purchased ticket.



3. Fares & Discounts

- NJ TRANSIT operates on a zone-based fare system, where costs number of zones traveled.
- Fares are subject to change and may vary by service. For the most up-to-date and detailed fare information, including current prices, monthly passes, reduced fares and fare zones visit the [NJ TRANSIT Fare Guide](#).

Fares/Monthly Pass	COST	TRANSFER*
Reduced Fare	\$0.80 - \$0.85	\$0.30
Full Fare	\$1.80	\$0.80 (South Jersey) \$0.85 (North Jersey)
Monthly Pass	\$67.00	
Bus (Fare priced by # of zones traveled)	\$1.80 - \$55.75 (One-Way)	
Rail	\$1.80 \$23.85 (One-Way)	

Deals

1. Student Pass	25% Savings	Student Pass
2. Family Super Saver Fares	Up to three kids 4 and under always ride free with a customer paying any valid fare. No ticket required for the kids 4 and under.	Family Fares
1. Reduced Fare	<ul style="list-style-type: none"> Eligibility: Seniors, people with disabilities or military personnel Discount: 50% or more on a regular one-way fare. Application required 	Reduced Fare

Reduced Fare Program - Participating Private Bus Companies

- [Academy Bus](#)
- [Atlantic City Jitney Association](#)
- [Coach USA](#), which includes:
 - [Community Coach Lines](#)
 - [Hudson Transit Lines / Short Line](#)
 - [Olympia Trails Bus Co. Inc.](#)
 - [Rockland Coaches, Inc.](#)
 - [Suburban Transit Corp.](#)
- [Lakeland Bus Lines, Inc.](#)
- [Trans-Bridge Lines, Inc.](#)
- [Salem County — Community Shuttle](#)
- [NY Waterway](#)
- [Seastreak](#)

4. NJ TRANSIT Trip Planner

NJ TRANSIT's official trip planner is a user-friendly tool designed to help passengers plan their journeys across NJ TRANSIT's extensive network of buses, trains, and light rail services. With the trip planner, you can

- Enter your starting location and destination to receive step-by-step directions
- View schedules, travel times, and route options for your trip
- Check fare information for your chosen route
- Customize your trip by selecting preferences like travel time, fewer transfers, or specific transit modes

Visit [NJ TRANSIT Official Trip Planner](#) or **download** the NJ TRANSIT mobile app.



Not sure which route to take? Reach out to EZ Ride for Trip Planning assistance:
(201) 939-4242.

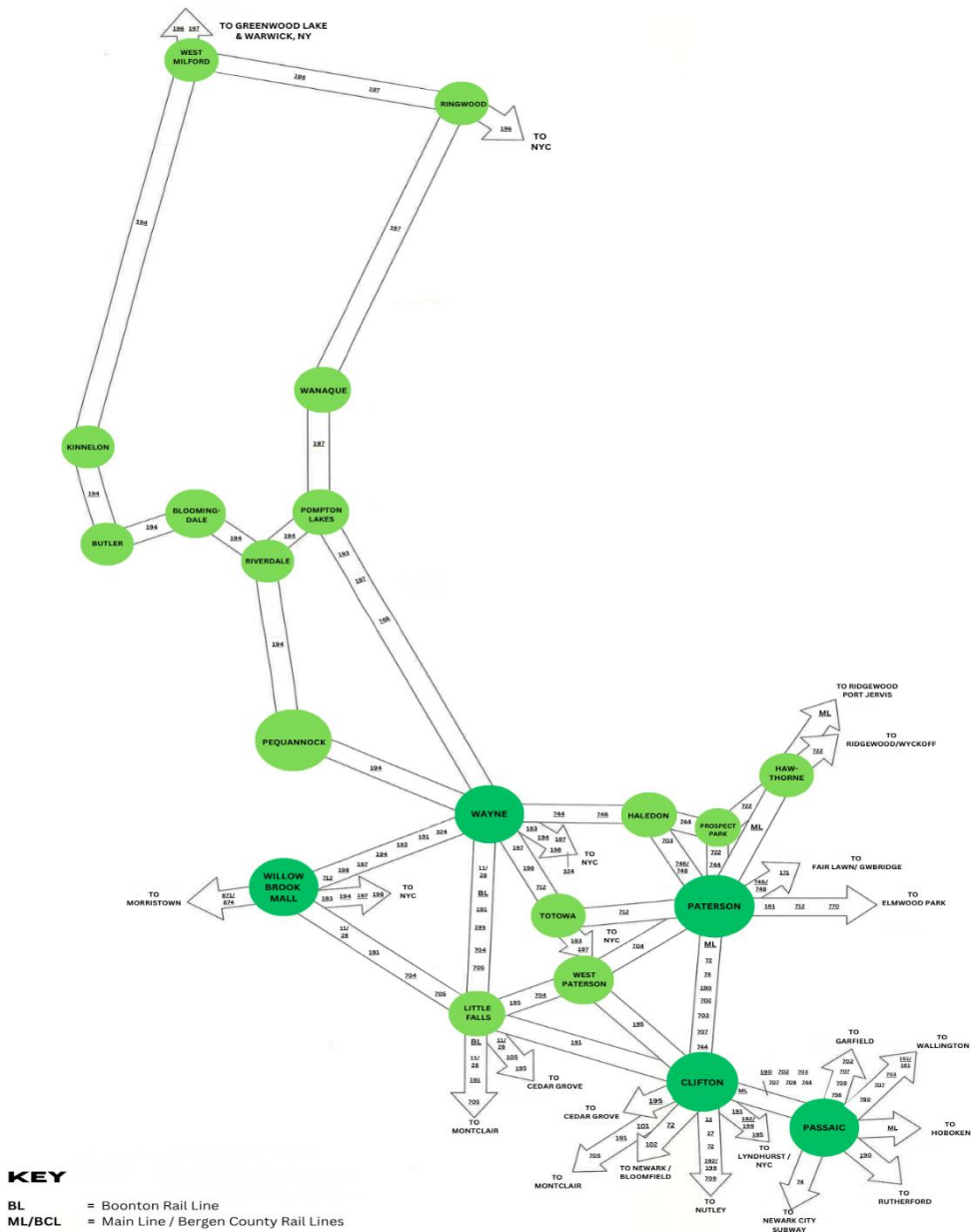


5. NJ TRANSIT Bus & Rail Services – Passaic County

NJ TRANSIT offers extensive bus and rail connections within Passaic and to New York City. To view individual routes and train lines:

- Click on the map below or [click here](#) to open the interactive map.
- Once the map is open, select a bus route or train line to see its schedule and details.

The map will guide you step by step on how to explore routes, connections, and schedules.





6. NJ TRANSIT Bus Routes

NJ TRANSIT provides bus service throughout Passaic County, offering connections both within the county and to surrounding communities, including routes to New York City. The table below summarizes these routes and includes links to their schedules for easy reference.

Table – 1. NJ TRANSIT Bus Routes in Passaic County


Local Bus Routes	Route Number	Bus Routes to New York	Route Number
Paterson - Elmwood Park	702	Little Falls - New York	105
Haledon - Paterson - East Rutherford	703	Paterson - New York	190
Paterson - Wayne	704	Wayne - New York	191
Passaic - Willowbrook Mall	705	Clifton - New York	192
Paramus - Paterson	707	Willowbrook - New York	193/194/197/198/324
Bloomfield - Passaic - Paramus	709	Wayne - Little Falls - New York	195
Paterson - Hackensack	712	Bus Routes to Newark	Route Number
Passaic - Wayne	744	Wayne - Newark	11/28
Paterson - Ridgewood	746/748	Irvington - Newark - Clifton	13
Passaic - Paramus	758	Paterson - Clifton - Passaic to Newark	72
Bus Routes Out of County	Route Number	Paterson - Clifton - Nutley to Newark	74
Wayne - Morristown	871/874		


Bus Point-to-Point

- Use [Bus Point-to-Point](#) tool to plan your route.
- Enter your start and end locations, travel date, and time to see recommended routes, transfers, travel times, and bus schedules.
- You can save or print the itinerary for easy reference and check for any service updates or delays before your trip

5. NJ TRANSIT Access Link



 **Address:** 2 Gateway, 283-299
Market St., Newark, NJ 07102

 **Phone:** (973) 491-4224

 **Website:**
www.njtransit.com/accessibility/access-link-ada-paratransit

About

- Curb-to-curb wheelchair accessible transportation service for individuals with disabilities who cannot use regular fixed-route buses.
- Access Link service is comparable to the bus in that it is available during the same days and hours as the regularly scheduled local fixed route bus service, including weekends and holidays.

Key Features

- Curb-to-curb Service - Shared ride transportation with pick-up and drop-off points located within 3/4 of a mile of a fixed bus route or light rail station.
- Pick-Up Timeframe - Drivers operate within a 20-minute window before or after the scheduled pick-up time.
- Types of Trips - Access Link can be used for medical, social, recreational, shopping, and other travel purposes.

6. Bikes on Buses & Trains



NJ TRANSIT provides cyclists with a convenient and flexible way to travel across New Jersey, seamlessly combining bike, bus, and train options. Whether commuting, exploring, or choosing an eco-friendly trip, knowing how to bring your bike along can make your journey easier and more enjoyable.

Bikes on Buses

- Get your bike and gear ready as the bus approaches.
- Signal the driver that you'll be using the bike rack once the bus stops.
- Use one hand to lower the rack and the other to lift your bike onto it.
- Place the tires in the slots labeled "front" and "back."
- Pull the support bar over the front tire to secure the bike.
- Before getting off, let the driver know you'll be unloading your bike.
- When unloading, release the support bar, remove your bike, and fold the rack back up.

Bikes on Trains

- Foldable bicycles are permitted on all NJ TRANSIT trains at all times.
- Standard bicycles are not permitted on weekday peak-direction trains:
 - **Inbound trains arriving in Newark, Hoboken, or New York** 6:00–10:00 A.M.
 - **Outbound trains departing Newark, Hoboken, or New York** 4:00–7:00 P.M.
- Use designated bike areas, usually located in ADA-accessible sections near the doors.
- Wheelchair users have priority in these spaces.
- Secure your bike to keep it stable during the trip.

Bikes on PATH Trains

- For those looking to transport their bicycles via PATH train, different equipment and loading procedures are in place.
- Folded bicycles are permitted on PATH at all times, with a limit of two bikes per car.
- Electric bicycles (e-bikes) and electric scooters are not allowed on PATH trains at any time
- Non-folding bicycles are permitted except for the rush hour periods of 6:30-9:30 a.m. and 3:30-6:30 p.m. Bicycles are not permitted in the first railcar of a train.

7.TNC's & Related Programs



Transportation Network Companies (TNC's)

A Transportation Network Company (TNC) is a service that connects passengers with drivers via a mobile app or online/web-based platform, providing on-demand transportation. When selecting a TNC, consider factors such as accessibility, cost, ease of use and service availability in your area.



Lyft

On demand 24/7 car service.

You will first have to sign up by downloading the app on your cell phone and set up an account with your credit card.

 **Website:** www.lyft.com



Uber

On demand 24/7 car service.

You will first have to sign up by downloading the app on your cell phone and set up an account with your credit card.

 **Website:** www.uber.com

Transportation Programs Using TNC's



EZ Ryde4Life®

Rides on demand with Lyft & Uber

Statewide transportation for adults 18 years and older. Membership is required and no smartphone is needed.

 **Phone:** (201) 939-4242, Option 4

 **Website:** ezride.org/ezryde4life



Go-Go Grandparent

On demand 24/7 car service.

Screened & monitored transportation from Uber, DoorDash, Instacart and more, with or without a smartphone, 24/7

 **Phone:** 1 (855) 955-2318 Ext. 93090

 **Website:** get.gogograndparent.com

8. Non-Profit Transportation Providers



Address: 270 Peachtree St NW, Suite 1300
Atlanta, GA 30303

Phone: (800) 277-2345 ext. 5

Website: www.cancer.org

Road to Recovery Program

The program uses volunteer drivers to offer free transportation exclusively for cancer patients who need assistance getting to and from their medical appointments, including chemotherapy, radiation, or follow-up visits.

- The service availability depends on the number of volunteer drivers in your area.
- Patients must call ahead to schedule rides – same-day requests may not be possible.
- A formal account is not required, but information such as diagnosis, treatment, location, and appointment details will be needed.



Providing help - creating hope.

Phone: (973) 279-1223

Website: ccpaterson.org/travelaid

Email: cfcsinfo@catholiccharities.org

Travel Aid Program

- [Catholic Charities](http://ccpaterson.org/travelaid) for Passaic County offers a travel assistance program primarily designed for individuals experiencing homelessness or severe housing instability.
- Participation requires a referral from a caseworker or partner agency.
- Assistance may include bus or train fare to help individuals reach family members or a verified support network.
- Arrangements are coordinated through local caseworkers, who confirm eligibility, verify the destination, and organize travel logistics.

Non-Profit Transportation Providers



Address: 144 Park Place,
Wood-Ridge, NJ, 07075

Phone: (201) 939-4242

Website: www.ezride.org

About

EZ Ride is a nonprofit organization that provides affordable, safe, and reliable transportation services throughout New Jersey. Its programs are designed to fill the gaps in the public transportation network, ensuring access to essential services, workplaces, schools, medical appointments and more.

1. Shuttle Program



The shuttle program serves as an extension of public transit and connects key transit hubs, train stations and bus terminals to workplaces and other destinations.

Phone: (201) 939-4242 Option 1

Website: [Shuttle Program](#)

2. EZ Ryde4Life Program

EZ Ryde4Life is a membership-based program that provides rides for adults 18 years or older in partnership with Lyft and Uber throughout New Jersey. The program is entirely app-free and does not require a smartphone.

Phone: (201) 939-4242 Option 4

Website: [EZ Ryde4life Program](#)

How to Register?

- Register by providing a credit or debit card. No reservations are required; rides are scheduled on demand.
- To speak with a live representative, call (201) 939-4242 Option 4, or [fill out an application online](#), or [print the registration form](#) and mail it to our office at: 144 Park Place East, Wood-Ridge, NJ 07075


What Does it Cost?

- Non-refundable one-time registration fee: \$10
- Ride fee: based on Lyft or Uber rates + administrative fee: \$2.50 per ride

Non-Profit Transportation Providers

3. Carpool & Vanpool Program

EZ Ride's free ride-matching service connects you with New Jersey's largest commuter network, making it easy to find carpool or vanpool partners that fit your schedule. By sharing rides, participants save on commuting costs such as gas, tolls, and parking, while reducing wear and tear on their vehicles.


 **Phone: (201) 939-4242 Option 2**

 **Website: [Carpool Program](#) - [Vanpool Program](#)**

To start a carpool/vanpool or like to join an existing carpool click www.njrideshare.com.

4. Wheels 4 Work Program

The Wheels 4 Work program provides a used, refurbished bicycle to individuals with financial constraints for work or school-related transportation.


 **Phone: (201) 939-4242 Option 3**


 **Website: [Bike/Pedestrian Program](#)**


To participate, [fill out this application](#) and email bikeped@ezride.org.

9. Private Wheelchair Accessible Transportation



 **Address:** 70 South Orange Ave
Livingston, NJ 07039

 **Phone:** (551) 225-0080


 **Website:** ride.life

Services

- Non-emergency transportation for individuals with disabilities, medical needs, or mobility limitations.
- Door-to-door assistance is available upon request.
- Ride costs vary based on distance traveled and the type of vehicle required.
- To schedule a ride or receive a quote, call or request a quote online.

10. Microtransit



 (973) 791-7563

 Website: city.ridewithvia.com/passaic-county

Service



- On-demand transportation is available within Passaic and Clifton only.
- The fare is \$1.80 per ride and must be paid by credit or debit card.
- To schedule a wheelchair-accessible ride, call 973-791-7563.
- To book through the app, download the Passaic County MOVE app ([App Store](#) or [Google Play Store](#)) and create an account.
- **Service hours:**
Monday – Friday 8:00 A.M. – 5:00 P.M.

11. Private Bus Service



For those seeking private bus services in Passaic County, the list below highlights options offering regular service routes as well as charter bus services to major destinations like New York City, Philadelphia and beyond. Each listing includes departure points, destinations, and website links for schedules and bookings - making trip planning simple and convenient.

Fixed Routes



1. Boxcar – Business Class Commuter Bus

- **From:** Clifton
- **To:** Midtown Manhattan (multiple curbside drop-offs)
- **Website:** [Boxcar Routes](#)

2. Greyhound

- **From:** Paterson Broadway Bus Terminal
- **To:** New York City, Philadelphia, Washington DC and Boston
- **Website:** [Greyhound Bus Schedules](#)

3. Lakeland Bus

- **From:** West Milford, Ringwood and Pompton Lakes
- **To:** New York City (Port Authority Bus Terminal)
- **Website:** [Lakeland Bus Schedules](#)

4. Express Bus Service

- **From:** Paterson, Clifton, and Passaic
- **To:** Midtown Manhattan (8th Ave corridor between 41st Street and 42nd Street in Manhattan)
- **Website:** [Express Bus Tickets & Schedule](#)

Charter Services





1. Academy Bus



- **Type of Vehicles:** 38-seat minibuses to 54-passenger coaches
- **Phone:** (800) 442-7272 or (201) 420-7000
- **Website:** [Academy Bus Schedules](#)

Private Bus Service



2. Express Bus Service – Charter & Shuttle

- **Type of Vehicles:** Small group shuttles to full-size charter buses
-  **Phone:** (973) 881-9500
-  **Website:** [Reserve Online](#)



3. Martz Bus

- **Type of Vehicles:** Motorcoaches for charter and tour service
-  **Phone:** (570) 821-3800
-  **Website:** [Martz Bus Schedules](#)



4. MyLimo

- **Type of Vehicles:** Sedans, SUVs, limousines, vans, minibuses, coaches
-  **Phone:** (973) 575-5466
-  **Website:** [MyLimo Schedules](#)

5. OurBus Charter

- **Type of Vehicles:** luxury coach vehicles from 14 to 56 passenger
-  **Phone:** (747) 236-6916
-  **Website:** [Reserve Online](#)

5. Panorama Tours

- **Type of Vehicles:** 56 passenger coaches
-  **Phone:** (973) 470-9700
-  **Website:** [Panorama Casino Bus Services](#)

12. Local Taxi Companies




Looking for an alternative way to get around Passaic County? This section provides an overview of taxi companies in the area. You'll also find links to their websites, making it easy to compare rates, book rides and learn more about the services they offer.

2. Clifton Car Service

 Website: clifontaxiservice.com

3. CNY Passaic Limousines and Party Buses


 Phone: (201) 347-7776

 Website: passaiclimousines.com

4. Passaic Dulles Taxi


 Website: dullestaxi.com

5. Passaic Prestige Car and Limo


 Phone: (732) 814-6000

 Website: prestigecarandlimo.com

6. Passaic Yellow Cap Incorporated


 Phone: (973) 777-5050

7. Passaic Tri-State Chauffeurs

 Phone: 1 (848) 999-9008

 Website: tristatechauffeurs.com

8. Paterson A&D Taxi

 Phone: (862) 336-1300


9. Paterson Mr. Green Taxi

 Website: mrgreentaxi.com

10. Taxi Paterson LLC

 Website: taxipaterson.net

11. Wayne Air Brook


 Phone: (800) 800-1990 or (201) 843-6100


 Website: airbrook.com



13. NJTIP At Rutgers University



 **Address:** 33 Livingston Avenue,
New Brunswick, NJ, 08901

 **Phone:** (848) 932-4499

 **Website:** vtc.rutgers.edu/njt看ip

Travel Training Program

- The New Jersey Travel Independence Program (NJTIP) at Rutgers University helps expand mobility for older adults and people with disabilities through personalized travel instruction.
- The program teaches safe, independent travel skills across all public transportation modes, including buses, trains, light rail, and both county and private transit systems.
- NJTIP provides one-on-one training, where instructors guide participants in learning to travel independently, as well as small group and in-school sessions that promote social learning among participants.



14. EV Resources

EV Charging Station Map



www.plugshare.com

- [PlugShare](#) is a free application designed by a private company to help electric vehicle (EV) drivers easily locate charging stations, contribute reviews, and connect with fellow plug-in vehicle enthusiasts.
- The app features the world's most comprehensive public charging map, encompassing stations from all major networks across North America, Europe, and beyond. Supported by the largest global community of EV drivers.
- PlugShare continuously updates its database, ensuring users always have access to the latest and most accurate information.

EV Road Trip Planner

- [A Better Routeplanner](#) (ABRP) is a private application for planning road trips and learning about electric vehicles (EVs).
- Simply select your vehicle model, enter your destination, and choose "Plan" to generate a full trip itinerary that includes suggested charge stops and accurate trip duration.



A Better Routeplanner

www.abetterrouteplanner.com

15. Conclusion



Embracing a Connected Future

Key Takeaways

1. **Public Transit:** NJ TRANSIT's extensive network of buses and trains connects Passaic County internally and to major hubs.
2. **Inclusive Transportation:** Specialized services ensure that older adults and individuals with disabilities can travel independently and affordably.
3. **Alternative Options:** From bike-friendly initiatives to carpooling and EV support, Passaic County is embracing eco-friendly transportation alternatives.
4. **Community-Focused Solutions:** A variety of solutions demonstrate a commitment to addressing specific local transportation needs.

Moving Forward Together

By leveraging diverse transportation options, we can create a more connected, accessible, and sustainable Passaic County. Whether you're a daily commuter, an occasional traveler, or planning for future mobility needs, this guide serves as a roadmap to smarter transportation choices.

Let's continue to embrace innovation in mobility, reduce our environmental impact, and enhance the quality of life for all Passaic County residents. Together, we're not just moving from place to place – we're moving towards a brighter, more connected future.